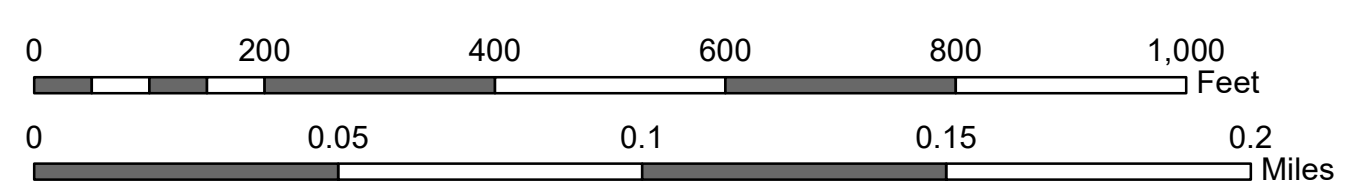


Innovation Pond 3 Dam

- Streets
- Railroads
- ▭ Structures Affected
- ▭ Parcels
- ▨ 100 Year Floodplain
- ▭ Lakes & Rivers
- ▭ Dam Inundation Zone
- Buildings**
- ▭ Commercial
- ▭ Residential
- ▭ Other

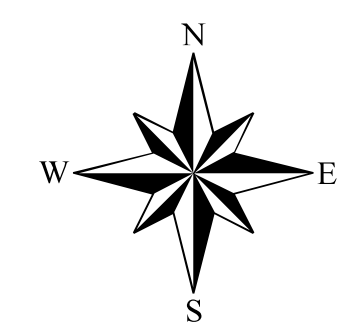


INNOVATION POND 3 DAM INUNDATION ZONES


VA DAM # 153032

DAM OWNER/OPERATOR: PRINCE WILLIAM COUNTY

PRINCE WILLIAM COUNTY, VIRGINIA



Prince William County Government
Department of Public Works
Environmental Services Division
Watershed Management Branch



Any determination of topography or contours or any depiction of physical improvements, property lines or boundaries is for general information only and shall not be used for design modification or construction of improvements to real property or for floodplain determination.

© 2015 PWC